

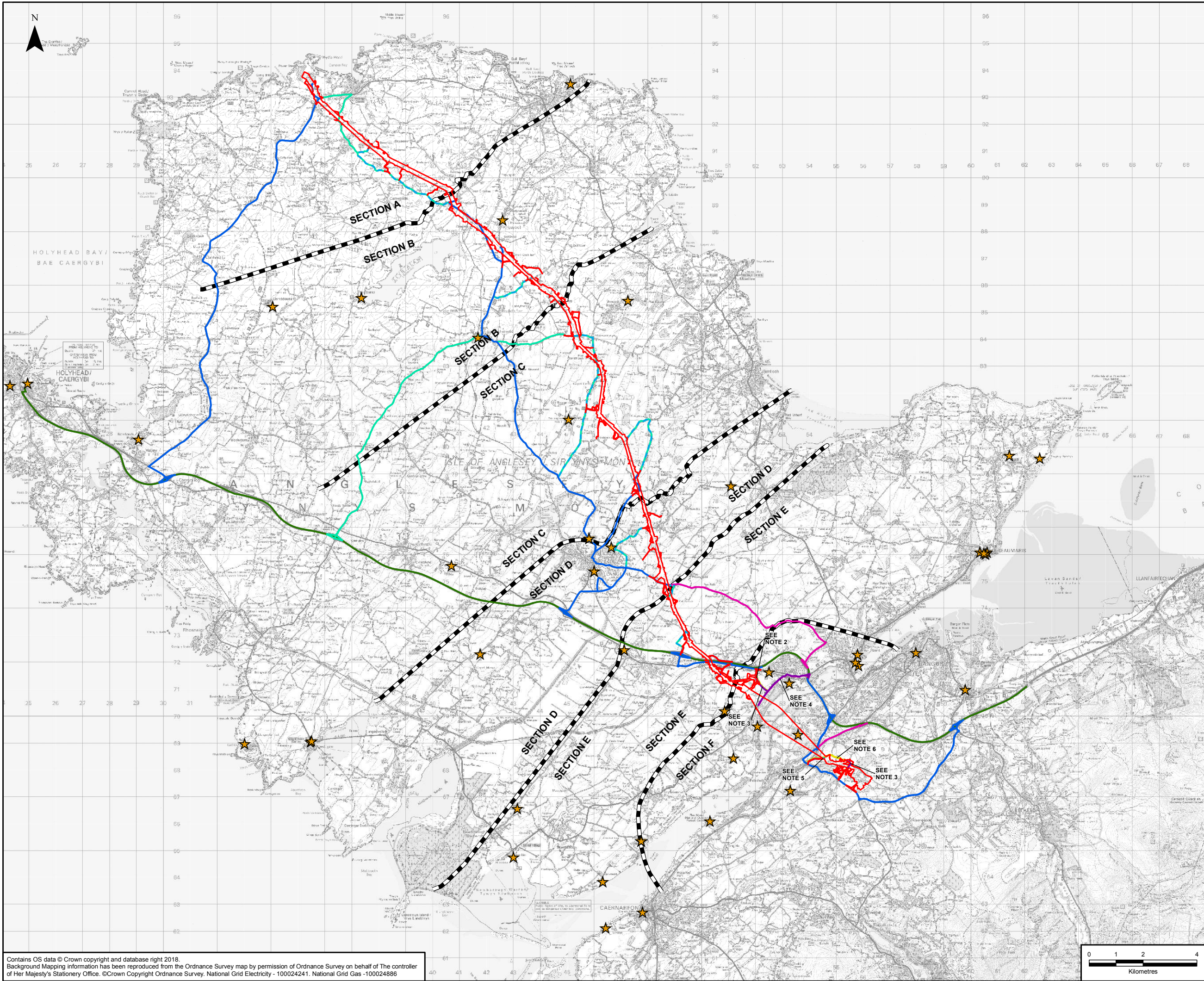
DOCUMENT 5.17.1.4

Tourist Attractions and Recreational Resources Chapter 17 – Figure 4

National Grid (North Wales Connection Project)

*Regulation 5(2)(a) including (l) and (m) of the Infrastructure Planning
(Applications: Prescribed Forms and Procedure) Regulations 2009*





NWC ROUTE LEGEND

1 of 1

LEGEND

ORDER LIMITS - OPTION A

SECTION COUTLINES

TOURIST ATTRACTIONS AND RECREATIONAL RESOURCES

PRIMARY LIGHT GOODS VEHICLE (LGV) / HEAVY GOODS VEHICLE (HGV)¹

LGV / TRACTOR TRAILER ROUTE

PRIMARY LGV ROUTE

LGV / HGV ENABLING WORKS ROUTE

LGV / HGV CONTINGENCY ROUTE

TUNNEL HEAD HOUSE (THH) AND CABLE SEALING END COMPOUND (CSEC) EMERGENCY ACCESS

THH / CSEC OPERATION AND MAINTAINENCE ROUTE

TRUNK ROAD NETWORK

NOTES

1: LIGHT GOODS VEHICLE (LGV) 3.5T OR BELOW
HEAVY GOODS VEHICLE (HGV) ABOVE 3.5T

2: PRIMARY LGV / HGV ROUTE, LGV / HGV ENABLING WORKS ROUTE, THH / CSEC EMERGENCY ACCESS AND THH / CSEC OPERATION AND MAINTAINENCE ROUTE

3: LGV / HGV ENABLING WORKS ROUTE, THH / CSEC EMERGENCY ACCESS AND THH / CSEC OPERATION AND MAINTAINENCE ROUTE

4: LGV / HGV ENABLING WORKS ROUTE, LGV / HGV CONTINGENCY ROUTE

5: PRIMARY LGV ROUTE, LGV / HGV ENABLING WORKS ROUTE, THH / CSEC EMERGENCY ACCESS AND THH / CSEC OPERATION AND MAINTAINENCE ROUTE

6: THH / CSEC EMERGENCY ACCESS AND THH / CSEC OPERATION AND MAINTAINENCE ROUTE

| | | | | | |
|-----|------------|-------------------------|-----|-----|-----|
| A | 20/07/2018 | ENVIRONMENTAL STATEMENT | JB | HC | EK |
| Rev | Date | Description | GIS | Chk | App |

nationalgrid

Scheme:

NORTH WALES CONNECTION PROJECT

Document Number:

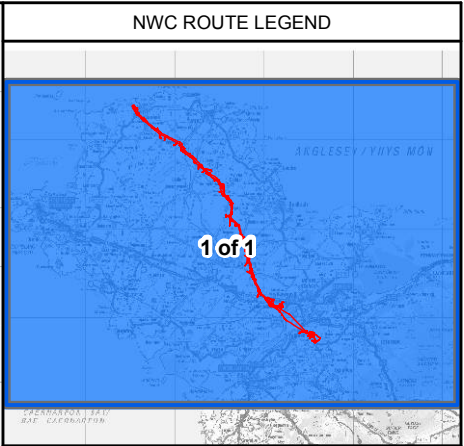
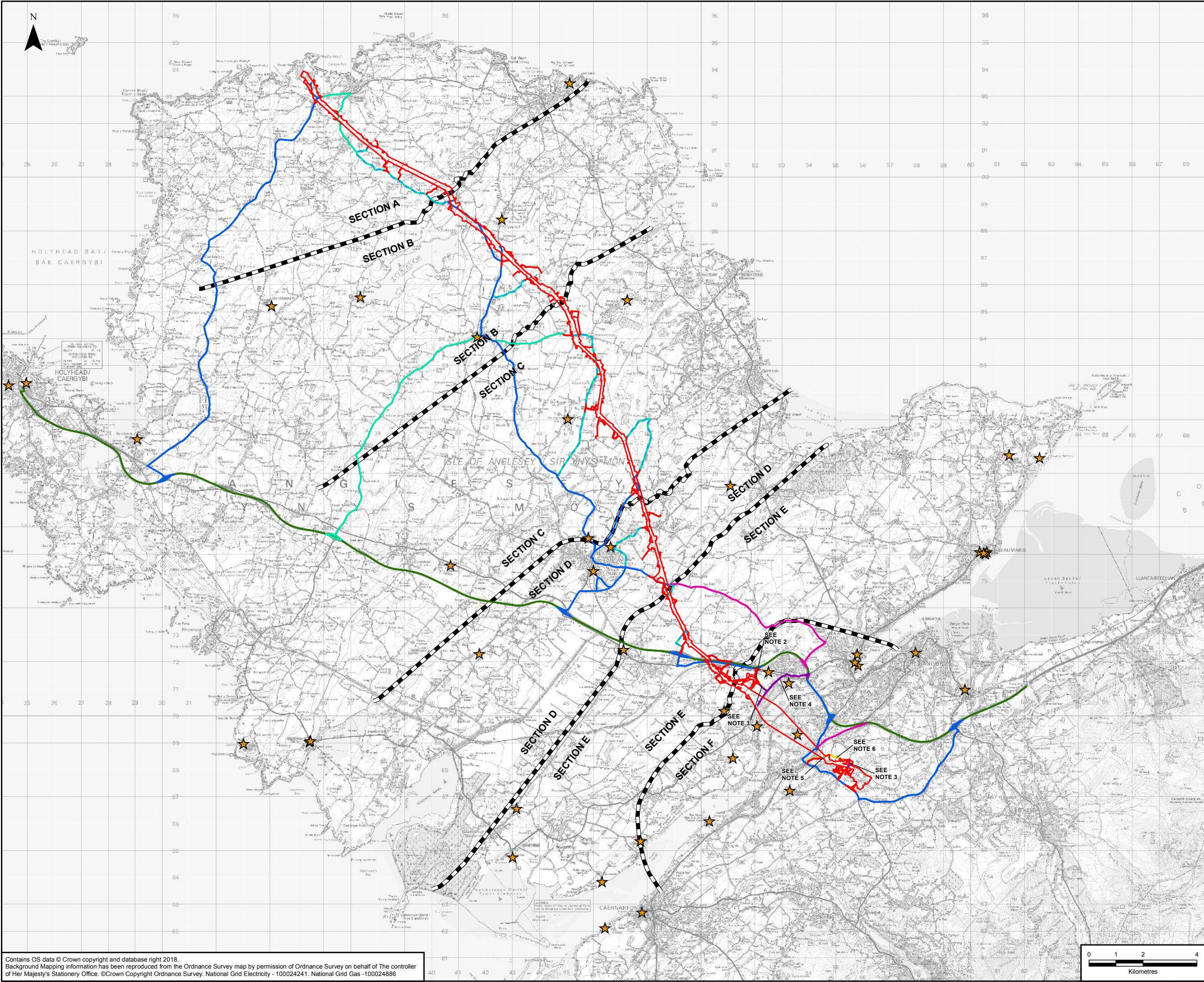
5.17.1.4

Document Title:

FIGURE 17.4
TOURIST ATTRACTIONS & RECREATIONAL RESOURCES
OPTION A

| | | | | | |
|----------------|------------|----------|-----------------|-----------|------------|
| Creator: | Date: | Checker: | Date: | Approver: | Date: |
| JB | 20/07/2018 | HC | 20/07/2018 | EK | 20/07/2018 |
| Document Type: | Scale: | Format: | Sheets: | Rev: | |
| FIGURE | 1:130,000 | A3 | 1 of 1 Option A | A | |

Contains OS data © Crown copyright and database right 2018.
Background Mapping information has been reproduced from the Ordnance Survey map by permission of Ordnance Survey on behalf of The controller of Her Majesty's Stationery Office. ©Crown Copyright Ordnance Survey, National Grid Electricity - 100024241, National Grid Gas -100024886



LEGEND

- ORDER LIMITS - OPTION B
- SECTION OUTLINES
- TOURIST ATTRACTIONS AND RECREATIONAL RESOURCES
- PRIMARY LIGHT GOODS VEHICLE (LGV) / HEAVY GOODS VEHICLE (HGV)¹
- LGV / TRACTOR TRAILER ROUTE
- PRIMARY LGV ROUTE
- LGV / HGV ENABLING WORKS ROUTE
- LGV / HGV CONTINGENCY ROUTE
- TUNNEL HEAD HOUSE (THH) AND CABLE SEALING END COMPOUND (CSEC) EMERGENCY ACCESS
- THH / CSEC OPERATION AND MAINTAINENCE ROUTE
- TRUNK ROAD NETWORK

NOTES

1: LIGHT GOODS VEHICLE (LGV) 3.5T OR BELOW
HEAVY GOODS VEHICLE (HGV) ABOVE 3.5T
2: PRIMARY LGV / HGV ROUTE, LGV / HGV ENABLING WORKS ROUTE, THH / CSEC EMERGENCY ACCESS AND THH / CSEC OPERATION AND MAINTAINENCE ROUTE
3: LGV / HGV ENABLING WORKS ROUTE, THH / CSEC EMERGENCY ACCESS AND THH / CSEC OPERATION AND MAINTAINENCE ROUTE
4: LGV / HGV ENABLING WORKS ROUTE, LGV / HGV CONTINGENCY ROUTE
5: PRIMARY LGV ROUTE, LGV / HGV ENABLING WORKS ROUTE, THH / CSEC EMERGENCY ACCESS AND THH / CSEC OPERATION AND MAINTAINENCE ROUTE
6: THH / CSEC EMERGENCY ACCESS AND THH / CSEC OPERATION AND MAINTAINENCE ROUTE

| | | | | | |
|---|------------------|-------------------------|-------------------------|--------------|------------------|
| A | 20/07/2018 | ENVIRONMENTAL STATEMENT | JB | HC | EK |
| Rev | Date | Description | GIS | Chk | App |
| nationalgrid | | | | | |
| Scheme: NORTH WALES CONNECTION PROJECT | | | | | |
| Document Number: 5.17.1.4 | | | | | |
| Document Title: FIGURE 17.4 TOURIST ATTRACTIONS & RECREATIONAL RESOURCES OPTION B | | | | | |
| Creator: JB | Date: 20/07/2018 | Checker: HC | Date: 20/07/2018 | Approver: EK | Date: 20/07/2018 |
| Document Type: FIGURE | Scale: 1:130,000 | Format: A3 | Sheets: 1 of 1 Option B | Rev: A | |

Contains OS data © Crown copyright and database right 2018.
Background Mapping information has been reproduced from the Ordnance Survey map by permission of Ordnance Survey on behalf of The controller of Her Majesty's Stationery Office. ©Crown Copyright Ordnance Survey, National Grid Electricity - 100024241, National Grid Gas -100024886